

**Biodiversity Overlay**

**Rural Locality 1**

**Legend**

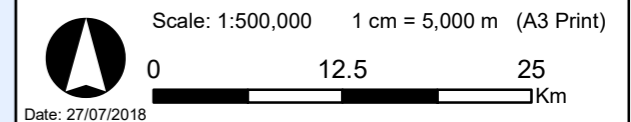
- MSES - Protected areas (estates)
- MSES - Regulated vegetation (category B)
- MSES - Regulated vegetation (category C)
- MSES - Regulated vegetation (essential habitat)
- MSES - Regulated vegetation (wetland)
- MSES - High ecological significance wetlands
- MSES - Wildlife habitat
- MSES - Marine park
- MSES - Declared fish habitat area
- Cook Shire Boundary
- Lot Boundaries
- Adjoining Local Governments
- Roads

*\* Does not include all types of Regulated Vegetation in accordance with the State Planning Policy. To determine the full extent of Regulated Vegetation protected under the Vegetation Management Act 1999, a site-specific property search of Queensland Government mapping is required. Matters of State Environmental Significance (MSES) as at 14/05/2018.*

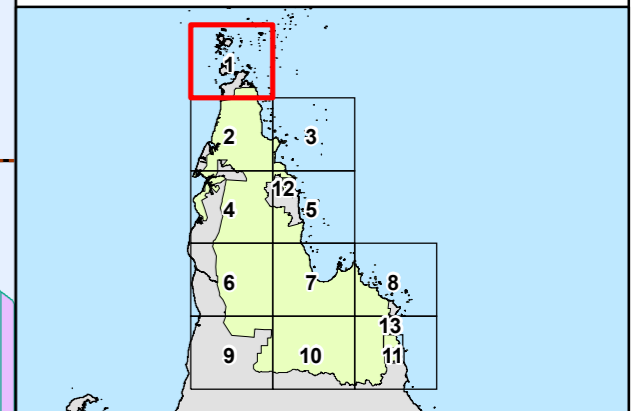
**Disclaimer**  
While every care is taken to ensure the accuracy of this map, Cook Shire Council makes no representations or warranties about its accuracy, reliability, completeness or suitability for any particular purpose and disclaims all responsibility and all liability (including without limitation, liability in negligence) for all expenses, losses, damage (including direct or consequential damage) and costs which might incur as a result of the data being inaccurate or incomplete in any way and for any reason.  
© Copyright Cook Shire Council

**Cadastral Disclaimer**  
Despite the State of Queensland's best efforts, the Queensland Government makes no representations or warranties in relation to the information, and, to the extent permitted by law, exclude or limit all warranties relating to correctness, accuracy, reliability, completeness, or currency and all liability for any direct, indirect or consequential costs, losses, damages and expenses incurred in any way (including but not limited to that arising from negligence) in connection with any use of or reliance on the information.  
© The State of Queensland (2016)

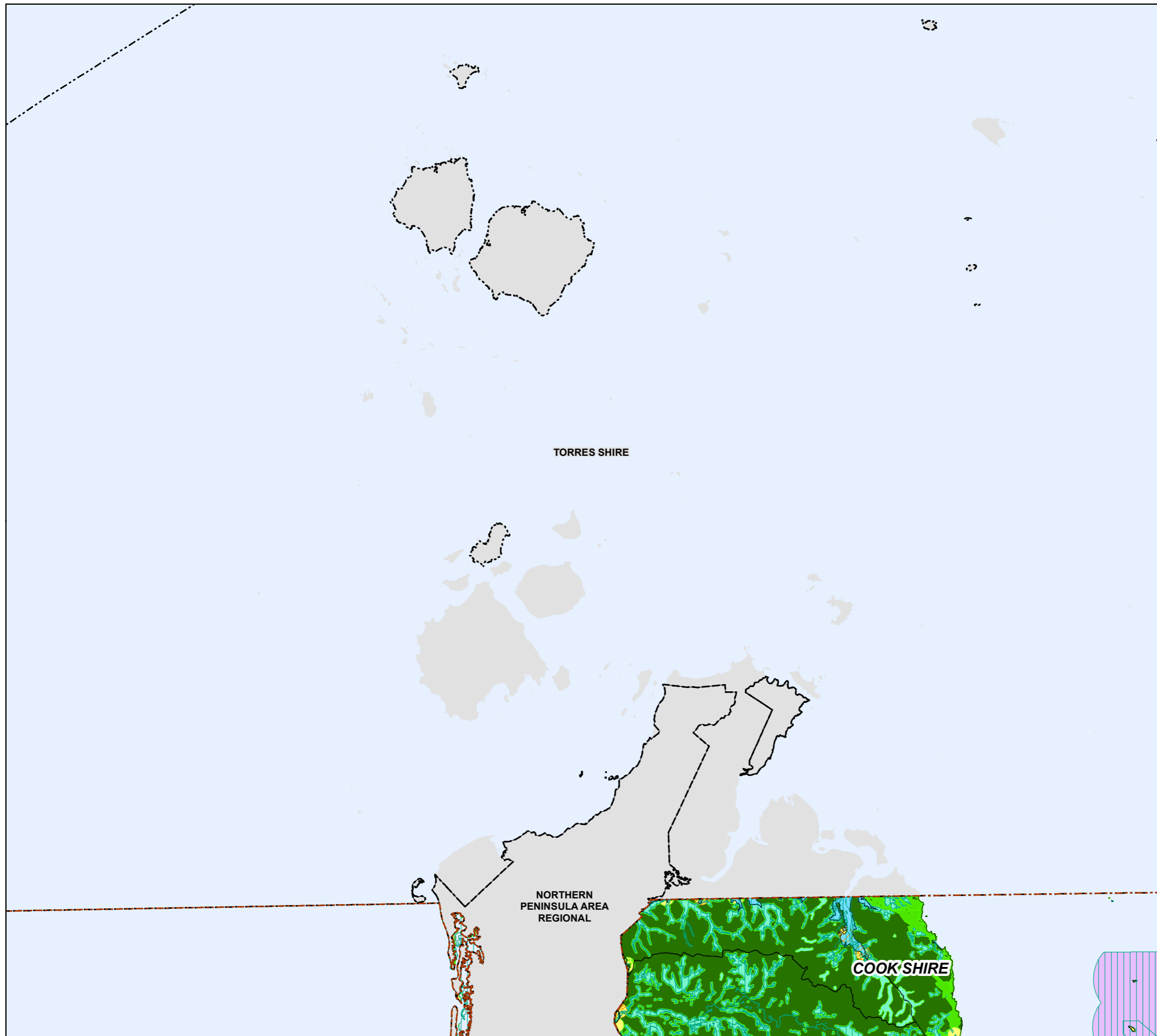
Geocentric Datum of Australia 1994 (GDA94) - Map Grid of Australia - Zone 54



**INDEX MAP**



**Overlay Map - OM1.1**



**Biodiversity Overlay**

**Rural Locality 2**

**Legend**

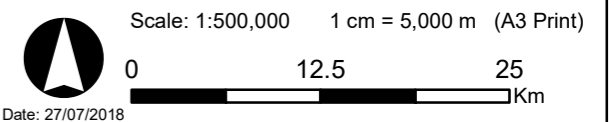
- MSES - Protected areas (estates)
- MSES - Protected areas (nature refuge)
- MSES - Regulated vegetation (category B)
- MSES - Regulated vegetation (category C)
- MSES - Regulated vegetation (category R)
- MSES - Regulated vegetation (essential habitat)
- MSES - Regulated vegetation (wetland)
- MSES - High ecological significance wetlands
- MSES - Wildlife habitat
- MSES - Strategic environmental areas (designated precinct)
- MSES - Marine park
- MSES - Declared fish habitat area
- Cook Shire Boundary
- Lot Boundaries
- Adjoining Local Governments
- Roads

*\* Does not include all types of Regulated Vegetation in accordance with the State Planning Policy. To determine the full extent of Regulated Vegetation protected under the Vegetation Management Act 1999, a site-specific property search of Queensland Government mapping is required. Matters of State Environmental Significance (MSES) as at 14/05/2018.*

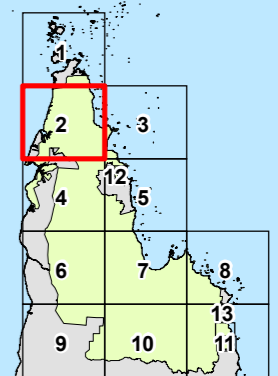
**Disclaimer**  
While every care is taken to ensure the accuracy of this map, Cook Shire Council makes no representations or warranties about its accuracy, reliability, completeness or suitability for any particular purpose and disclaims all responsibility and all liability (including without limitation, liability in negligence) for all expenses, losses, damage (including direct or consequential damage) and costs which might incur as a result of the data being inaccurate or incomplete in any way and for any reason.  
© Copyright Cook Shire Council

**Cadastral Disclaimer**  
Despite the State of Queensland's best efforts, the Queensland Government makes no representations or warranties in relation to the information, and, to the extent permitted by law, exclude or limit all warranties relating to correctness, accuracy, reliability, completeness, or currency and all liability for any direct, indirect or consequential costs, losses, damages and expenses incurred in any way (including but not limited to that arising from negligence) in connection with any use of or reliance on the information.  
© The State of Queensland (2016)

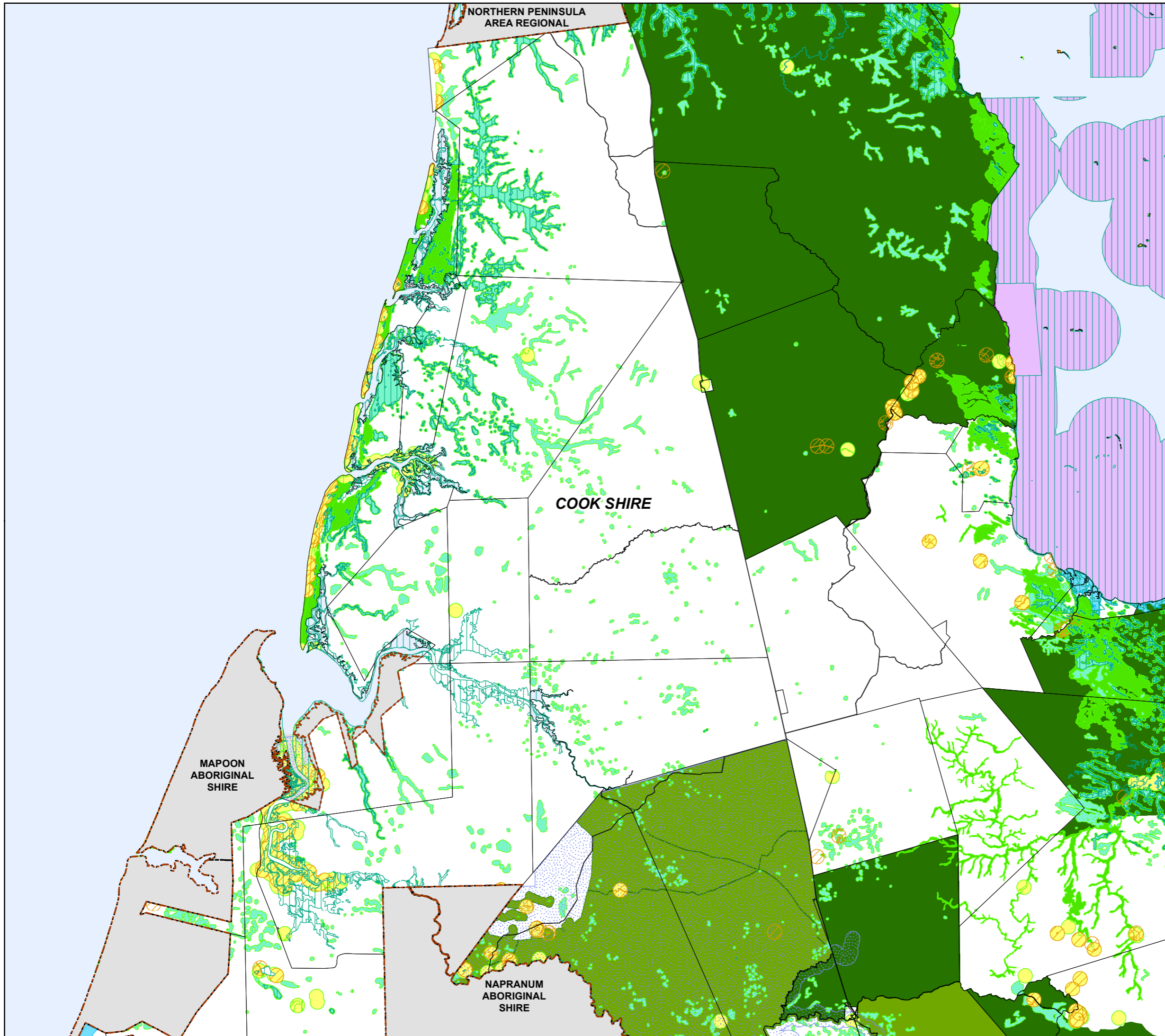
Geocentric Datum of Australia 1994 (GDA94) - Map Grid of Australia - Zone 54



**INDEX MAP**
















**Overlay Map - OM1.2**



**Biodiversity Overlay**

**Rural Locality 3**

**Legend**

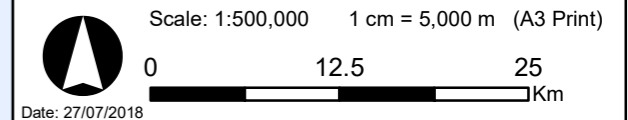
-  MSES - Protected areas (estates)
-  MSES - Protected areas (nature refuge)
-  MSES - Regulated vegetation (category B)
-  MSES - Regulated vegetation (essential habitat)
-  MSES - Regulated vegetation (wetland)
-  MSES - High ecological significance wetlands
-  MSES - Wildlife habitat
-  MSES - Marine park
-  MSES - Declared fish habitat area
-  Cook Shire Boundary
-  Lot Boundaries
-  Adjoining Local Governments
-  Roads

*\* Does not include all types of Regulated Vegetation in accordance with the State Planning Policy. To determine the full extent of Regulated Vegetation protected under the Vegetation Management Act 1999, a site-specific property search of Queensland Government mapping is required. Matters of State Environmental Significance (MSES) as at 14/05/2018.*

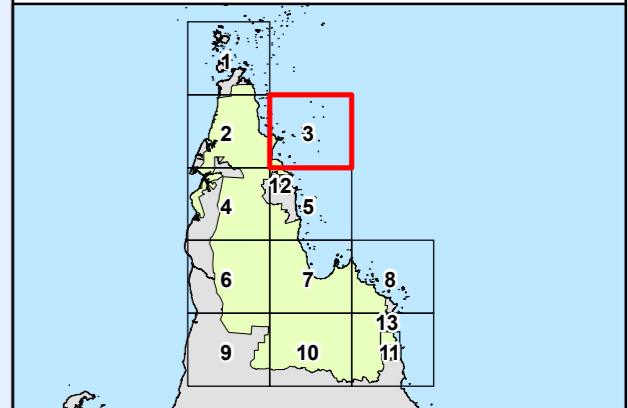
**Disclaimer**  
While every care is taken to ensure the accuracy of this map, Cook Shire Council makes no representations or warranties about its accuracy, reliability, completeness or suitability for any particular purpose and disclaims all responsibility and all liability (including without limitation, liability in negligence) for all expenses, losses, damage (including direct or consequential damage) and costs which might incur as a result of the data being inaccurate or incomplete in any way and for any reason.  
© Copyright Cook Shire Council

**Cadastral Disclaimer**  
Despite the State of Queensland's best efforts, the Queensland Government makes no representations or warranties in relation to the information, and, to the extent permitted by law, exclude or limit all warranties relating to correctness, accuracy, reliability, completeness, or currency and all liability for any direct, indirect or consequential costs, losses, damages and expenses incurred in any way (including but not limited to that arising from negligence) in connection with any use of or reliance on the information.  
© The State of Queensland (2016)

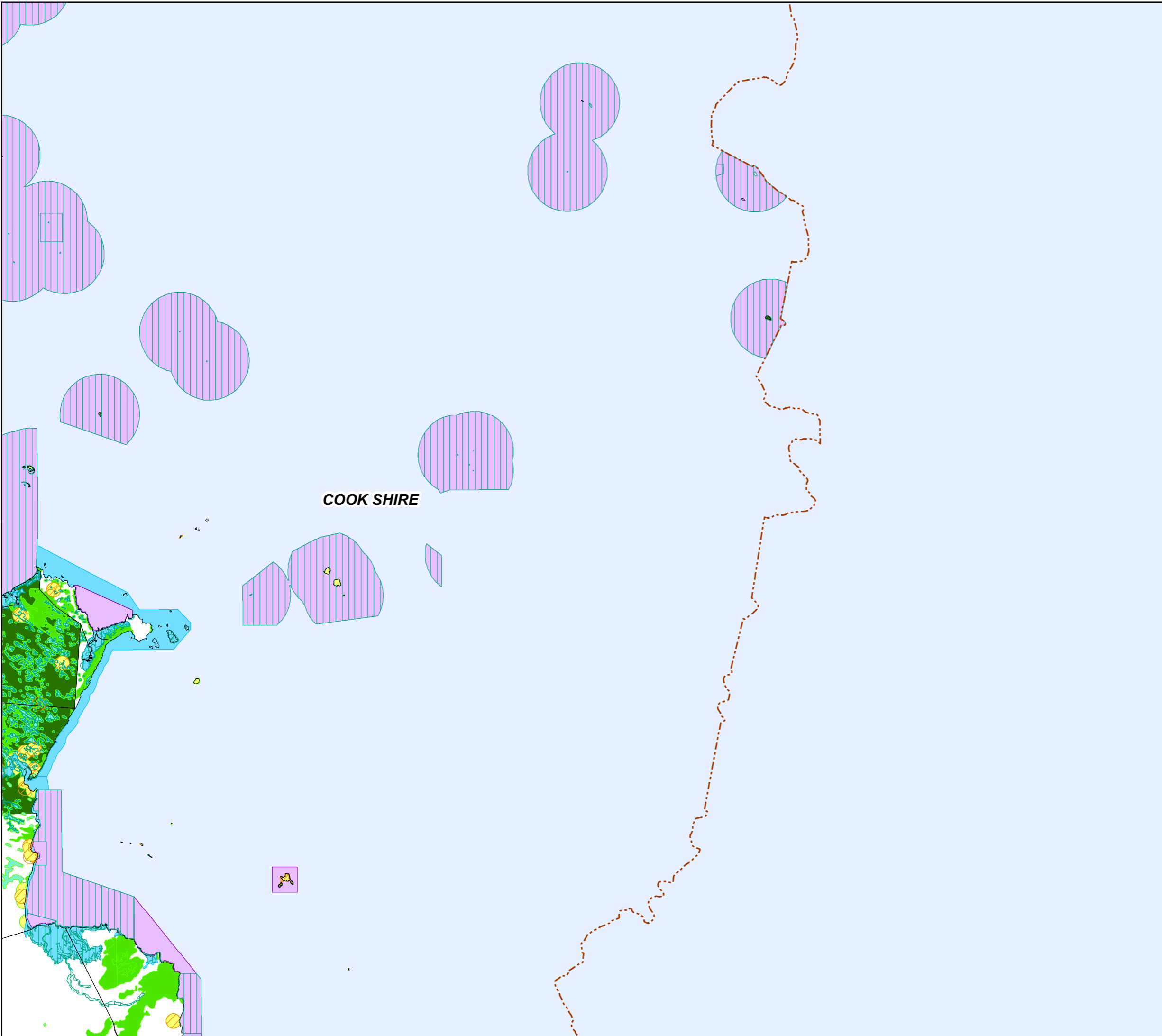
Geocentric Datum of Australia 1994 (GDA94) - Map Grid of Australia - Zone 54



**INDEX MAP**



**Overlay Map - OM1.3**



**Biodiversity Overlay  
Rural Locality 4**

**Legend**

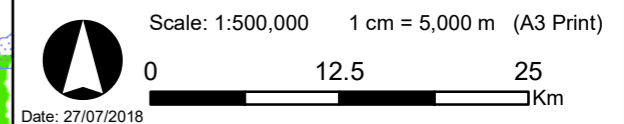
- MSES - Protected areas (estates)
- MSES - Protected areas (nature refuge)
- MSES - Regulated vegetation (category B)
- MSES - Regulated vegetation (category C)
- MSES - Regulated vegetation (essential habitat)
- MSES - Regulated vegetation (wetland)
- MSES - High ecological significance wetlands
- MSES - Wildlife habitat
- MSES - Strategic environmental areas (designated precinct)
- MSES - Declared fish habitat area
- Cook Shire Boundary
- Lot Boundaries
- Adjoining Local Governments
- Roads

*\* Does not include all types of Regulated Vegetation in accordance with the State Planning Policy. To determine the full extent of Regulated Vegetation protected under the Vegetation Management Act 1999, a site-specific property search of Queensland Government mapping is required. Matters of State Environmental Significance (MSES) as at 14/05/2018.*

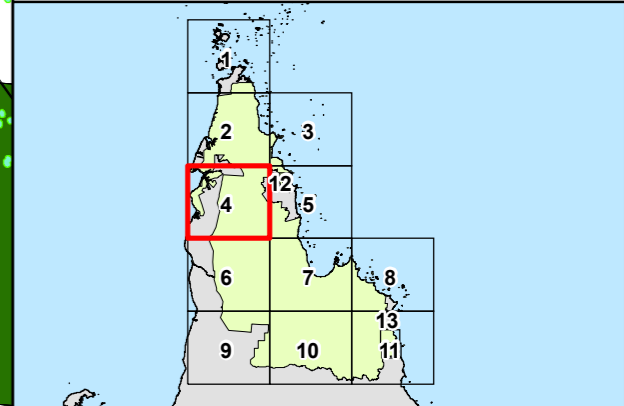
**Disclaimer**  
While every care is taken to ensure the accuracy of this map, Cook Shire Council makes no representations or warranties about its accuracy, reliability, completeness or suitability for any particular purpose and disclaims all responsibility and all liability (including without limitation, liability in negligence) for all expenses, losses, damage (including direct or consequential damage) and costs which might incur as a result of the data being inaccurate or incomplete in any way and for any reason.  
© Copyright Cook Shire Council

**Cadastral Disclaimer**  
Despite the State of Queensland's best efforts, the Queensland Government makes no representations or warranties in relation to the information, and, to the extent permitted by law, exclude or limit all warranties relating to correctness, accuracy, reliability, completeness, or currency and all liability for any direct, indirect or consequential costs, losses, damages and expenses incurred in any way (including but not limited to that arising from negligence) in connection with any use of or reliance on the information.  
© The State of Queensland (2016)

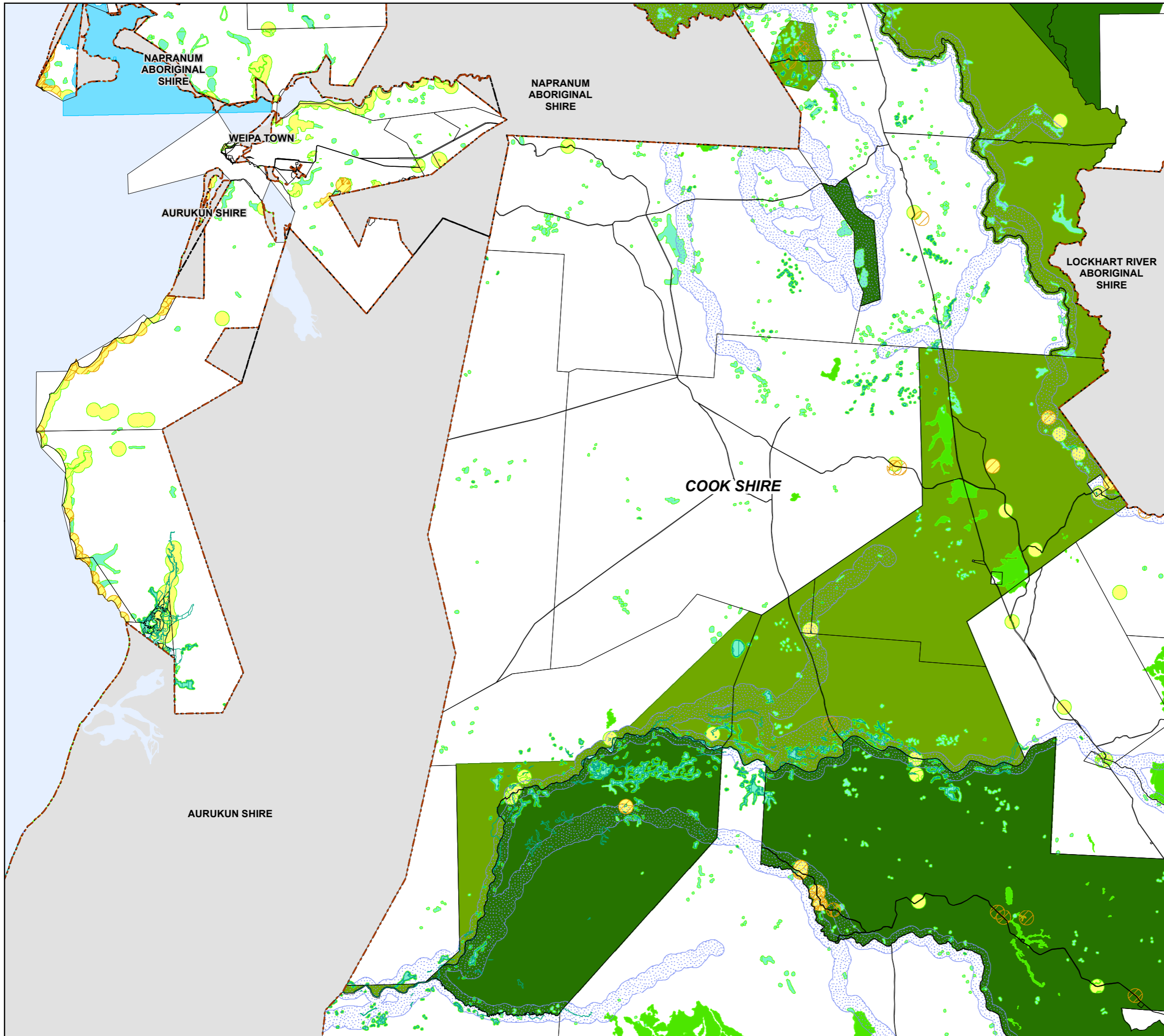
Geocentric Datum of Australia 1994 (GDA94) - Map Grid of Australia - Zone 54



**INDEX MAP**



















**Overlay Map - OM1.4**



**Biodiversity Overlay**

**Rural Locality 5**

**Legend**

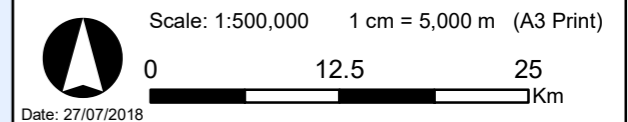
-  MSES - Protected areas (estates)
-  MSES - Protected areas (nature refuge)
-  MSES - Regulated vegetation (category B)
-  MSES - Regulated vegetation (category C)
-  MSES - Regulated vegetation (category R)
-  MSES - Regulated vegetation (essential habitat)
-  MSES - Regulated vegetation (wetland)
-  MSES - High ecological significance wetlands
-  MSES - Wildlife habitat
-  MSES - Strategic environmental areas (designated precinct)
-  MSES - Marine park
-  MSES - Declared fish habitat area
-  Cook Shire Boundary
-  Lot Boundaries
-  Adjoining Local Governments
-  Roads

*\* Does not include all types of Regulated Vegetation in accordance with the State Planning Policy. To determine the full extent of Regulated Vegetation protected under the Vegetation Management Act 1999, a site-specific property search of Queensland Government mapping is required. Matters of State Environmental Significance (MSES) as at 14/05/2018.*

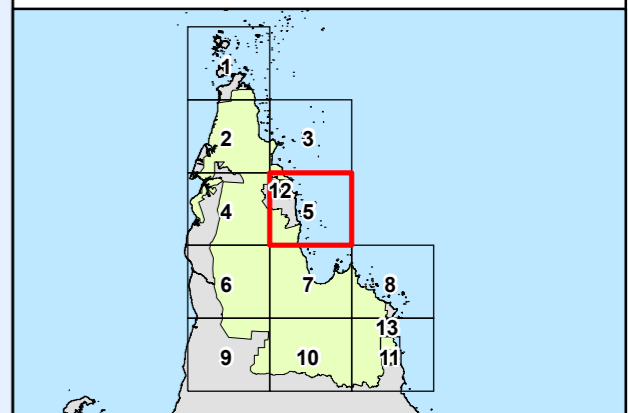
**Disclaimer**  
While every care is taken to ensure the accuracy of this map, Cook Shire Council makes no representations or warranties about its accuracy, reliability, completeness or suitability for any particular purpose and disclaims all responsibility and all liability (including without limitation, liability in negligence) for all expenses, losses, damage (including direct or consequential damage) and costs which might incur as a result of the data being inaccurate or incomplete in any way and for any reason.  
© Copyright Cook Shire Council

**Cadastral Disclaimer**  
Despite the State of Queensland's best efforts, the Queensland Government makes no representations or warranties in relation to the information, and, to the extent permitted by law, exclude or limit all warranties relating to correctness, accuracy, reliability, completeness, or currency and all liability for any direct, indirect or consequential costs, losses, damages and expenses incurred in any way (including but not limited to that arising from negligence) in connection with any use of or reliance on the information.  
© The State of Queensland (2016)

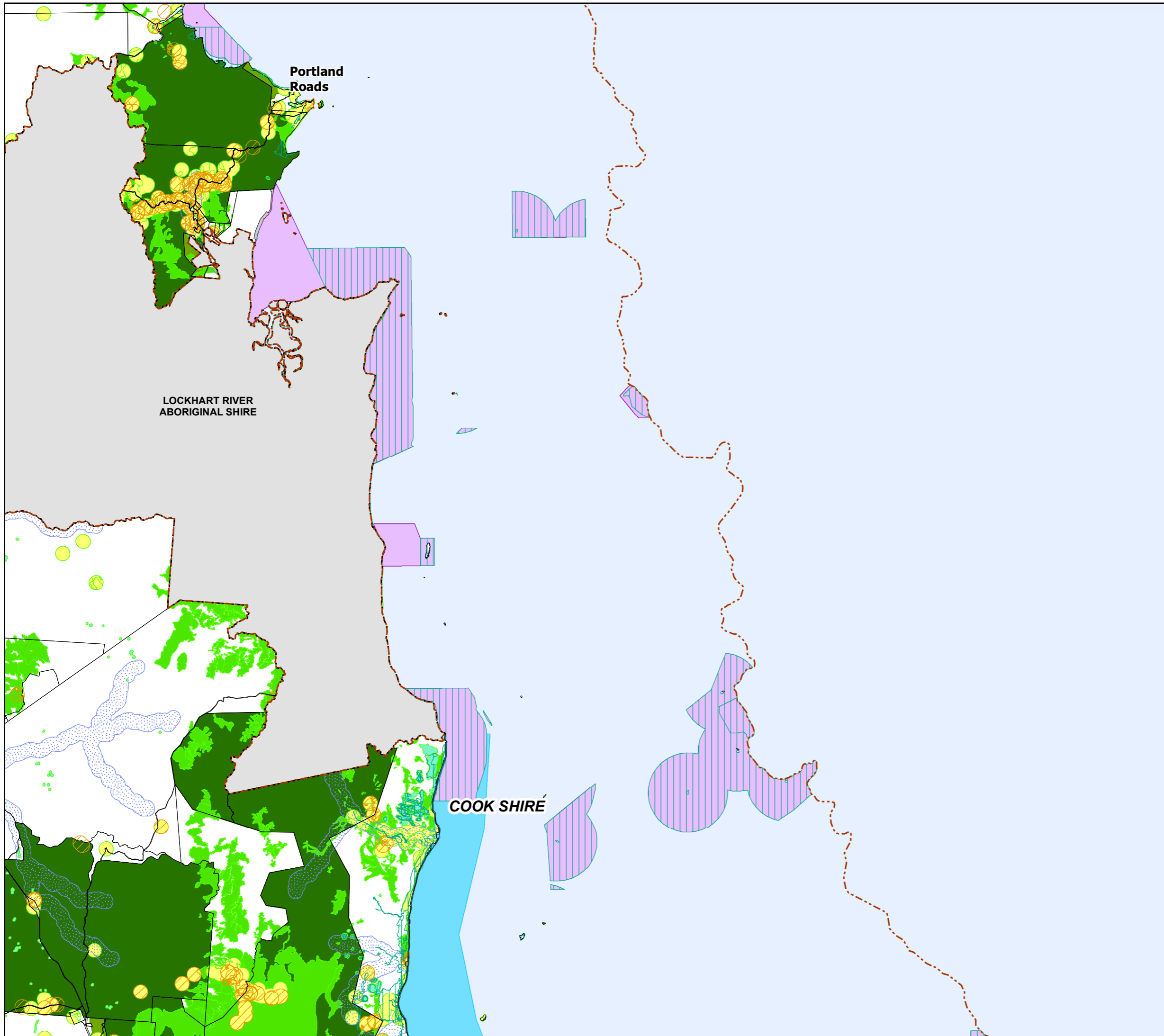
Geocentric Datum of Australia 1994 (GDA94) - Map Grid of Australia - Zone 54



**INDEX MAP**



**Overlay Map - OM1.5**



**Biodiversity Overlay**

**Rural Locality 6**

**Legend**

-  MSES - Protected areas (estates)
-  MSES - Protected areas (nature refuge)
-  MSES - Regulated vegetation (category B)
-  MSES - Regulated vegetation (category C)
-  MSES - Regulated vegetation (essential habitat)
-  MSES - Regulated vegetation (wetland)
-  MSES - High ecological significance wetlands
-  MSES - Wildlife habitat
-  MSES - Strategic environmental areas (designated precinct)
-  Cook Shire Boundary
-  Lot Boundaries
-  Adjoining Local Governments
-  Roads


*\* Does not include all types of Regulated Vegetation in accordance with the State Planning Policy. To determine the full extent of Regulated Vegetation protected under the Vegetation Management Act 1999, a site-specific property search of Queensland Government mapping is required. Matters of State Environmental Significance (MSES) as at 14/05/2018.*

**Disclaimer**  
While every care is taken to ensure the accuracy of this map, Cook Shire Council makes no representations or warranties about its accuracy, reliability, completeness or suitability for any particular purpose and disclaims all responsibility and all liability (including without limitation, liability in negligence) for all expenses, losses, damage (including direct or consequential damage) and costs which might incur as a result of the data being inaccurate or incomplete in any way and for any reason.  
© Copyright Cook Shire Council

**Cadastral Disclaimer**  
Despite the State of Queensland's best efforts, the Queensland Government makes no representations or warranties in relation to the information, and, to the extent permitted by law, exclude or limit all warranties relating to correctness, accuracy, reliability, completeness, or currency and all liability for any direct, indirect or consequential costs, losses, damages and expenses incurred in any way (including but not limited to that arising from negligence) in connection with any use of or reliance on the information.  
© The State of Queensland (2016)

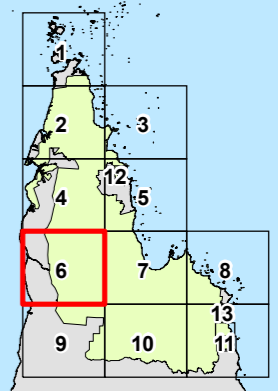
Geocentric Datum of Australia 1994 (GDA94) - Map Grid of Australia - Zone 54

Scale: 1:500,000    1 cm = 5,000 m (A3 Print)

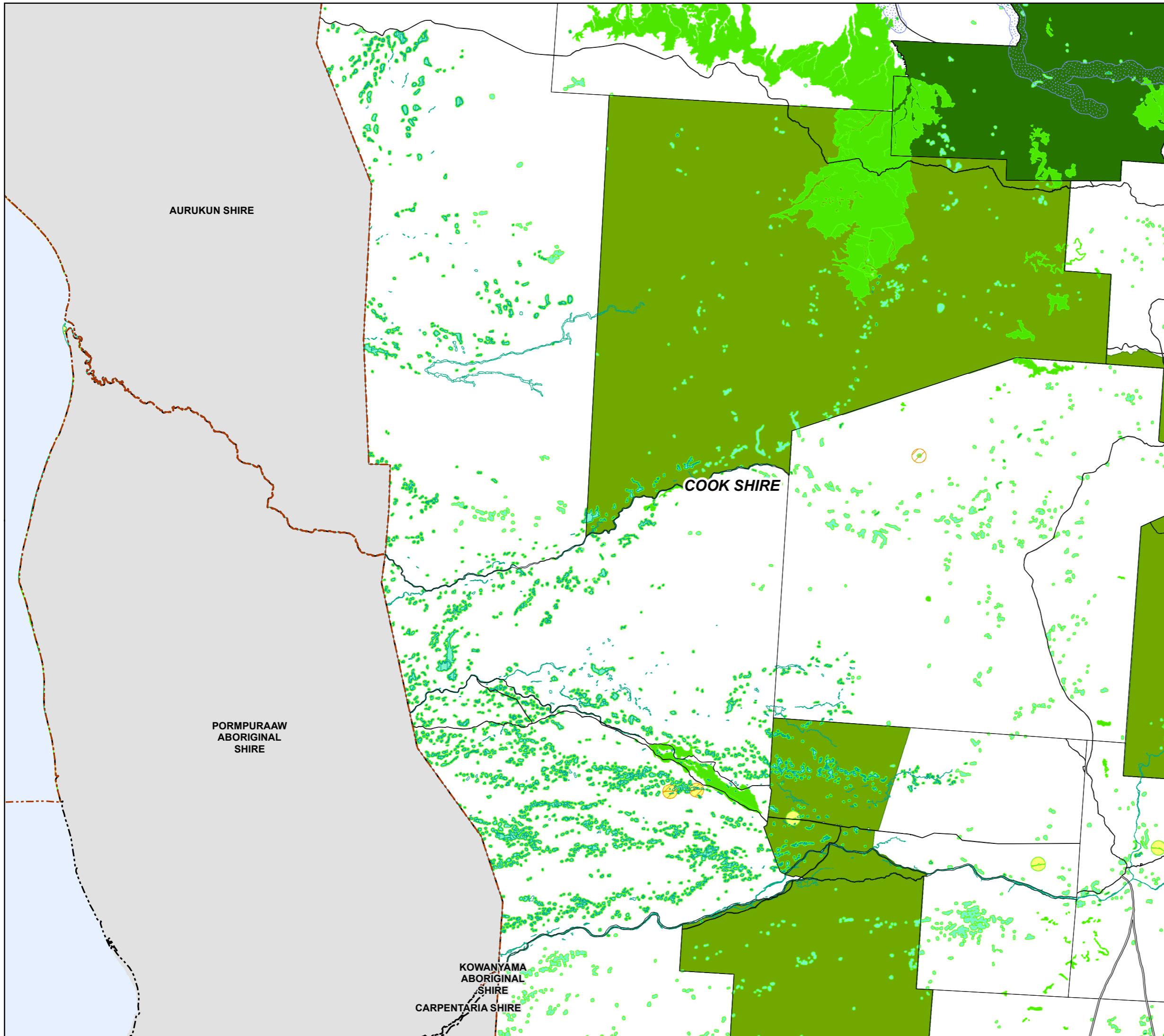


Date: 27/07/2018

**INDEX MAP**



















**Overlay Map - OM1.6**



**Biodiversity Overlay  
Rural Locality 7**

**Legend**

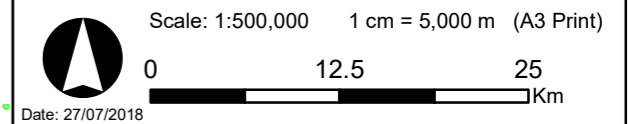
-  MSES - Protected areas (estates)
-  MSES - Protected areas (nature refuge)
-  MSES - Regulated vegetation (category B)
-  MSES - Regulated vegetation (category C)
-  MSES - Regulated vegetation (category R)
-  MSES - Regulated vegetation (essential habitat)
-  MSES - Regulated vegetation (wetland)
-  MSES - High ecological significance wetlands
-  MSES - Wildlife habitat
-  MSES - Strategic environmental areas (designated precinct)
-  MSES - Marine park
-  MSES - Declared fish habitat area
-  Cook Shire Boundary
-  Lot Boundaries
-  Adjoining Local Governments
-  Roads

*\* Does not include all types of Regulated Vegetation in accordance with the State Planning Policy. To determine the full extent of Regulated Vegetation protected under the Vegetation Management Act 1999, a site-specific property search of Queensland Government mapping is required. Matters of State Environmental Significance (MSES) as at 14/05/2018.*

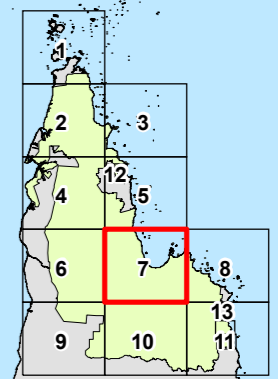
**Disclaimer**  
While every care is taken to ensure the accuracy of this map, Cook Shire Council makes no representations or warranties about its accuracy, reliability, completeness or suitability for any particular purpose and disclaims all responsibility and all liability (including without limitation, liability in negligence) for all expenses, losses, damage (including direct or consequential damage) and costs which might incur as a result of the data being inaccurate or incomplete in any way and for any reason.  
© Copyright Cook Shire Council

**Cadastral Disclaimer**  
Despite the State of Queensland's best efforts, the Queensland Government makes no representations or warranties in relation to the information, and, to the extent permitted by law, exclude or limit all warranties relating to correctness, accuracy, reliability, completeness, or currency and all liability for any direct, indirect or consequential costs, losses, damages and expenses incurred in any way (including but not limited to that arising from negligence) in connection with any use of or reliance on the information.  
© The State of Queensland (2016)

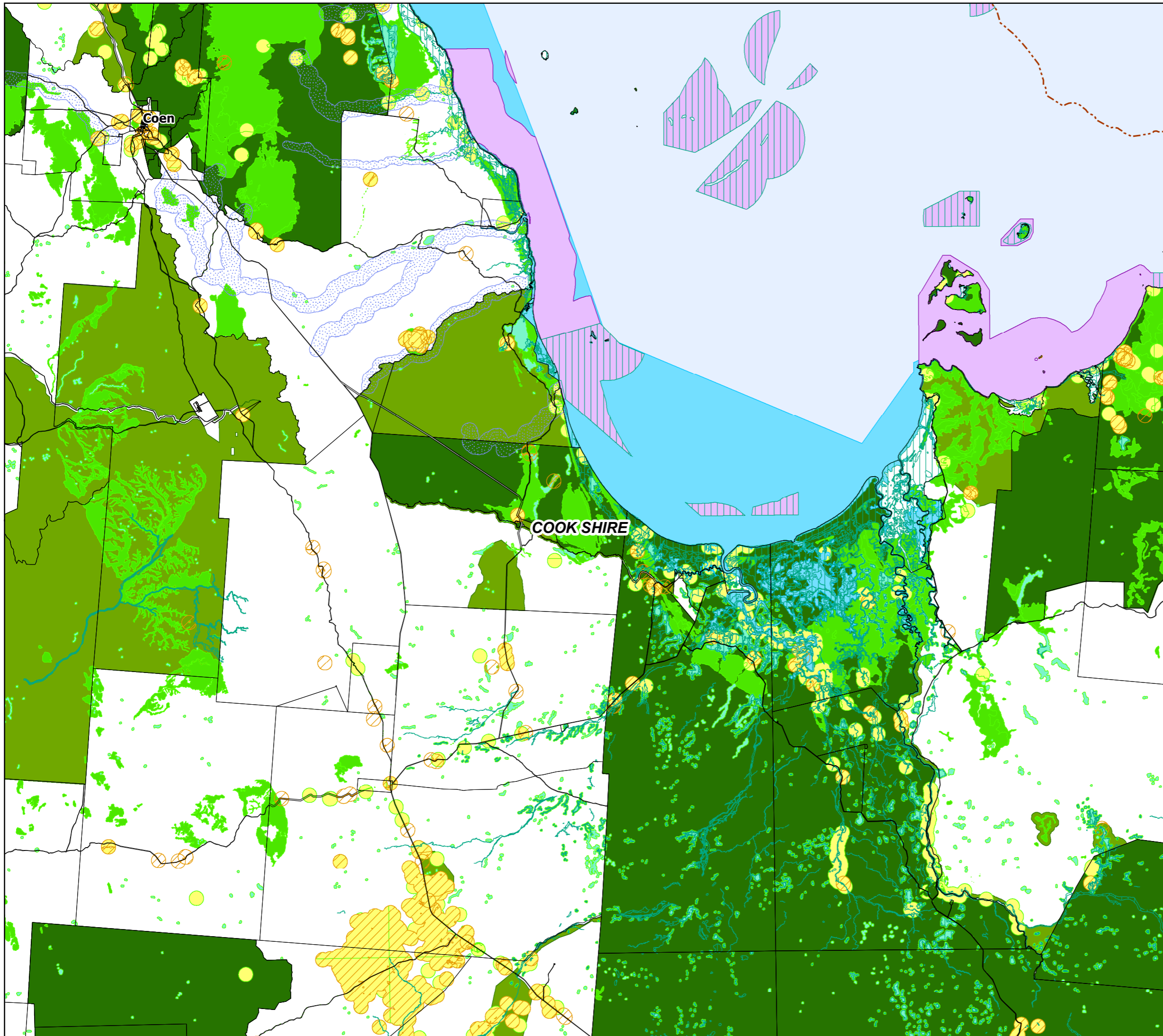
Geocentric Datum of Australia 1994 (GDA94) - Map Grid of Australia - Zone 54



**INDEX MAP**


















**Overlay Map - OM1.7**



**Biodiversity Overlay  
Rural Locality 8**

**Legend**

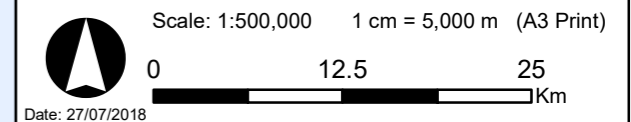
-  MSES - Protected areas (estates)
-  MSES - Protected areas (nature refuge)
-  MSES - Regulated vegetation (category B)
-  MSES - Regulated vegetation (category C)
-  MSES - Regulated vegetation (category R)
-  MSES - Regulated vegetation (essential habitat)
-  MSES - Regulated vegetation (wetland)
-  MSES - High ecological significance wetlands
-  MSES - Wildlife habitat
-  MSES - Marine park
-  MSES - Declared fish habitat area
-  Cook Shire Boundary
-  Lot Boundaries
-  Adjoining Local Governments
-  Roads

*\* Does not include all types of Regulated Vegetation in accordance with the State Planning Policy. To determine the full extent of Regulated Vegetation protected under the Vegetation Management Act 1999, a site-specific property search of Queensland Government mapping is required. Matters of State Environmental Significance (MSES) as at 14/05/2018.*

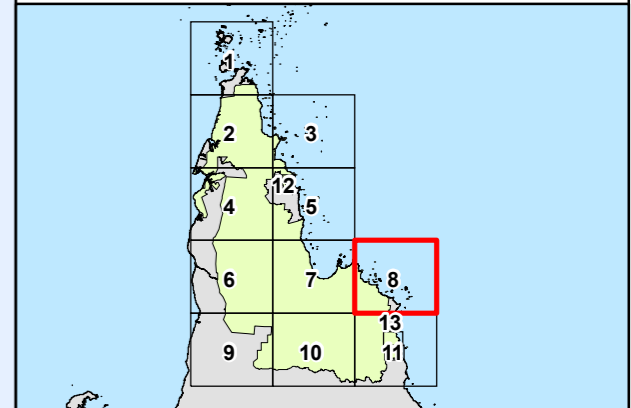
**Disclaimer**  
While every care is taken to ensure the accuracy of this map, Cook Shire Council makes no representations or warranties about its accuracy, reliability, completeness or suitability for any particular purpose and disclaims all responsibility and all liability (including without limitation, liability in negligence) for all expenses, losses, damage (including direct or consequential damage) and costs which might incur as a result of the data being inaccurate or incomplete in any way and for any reason.  
© Copyright Cook Shire Council

**Cadastral Disclaimer**  
Despite the State of Queensland's best efforts, the Queensland Government makes no representations or warranties in relation to the information, and, to the extent permitted by law, exclude or limit all warranties relating to correctness, accuracy, reliability, completeness, or currency and all liability for any direct, indirect or consequential costs, losses, damages and expenses incurred in any way (including but not limited to that arising from negligence) in connection with any use of or reliance on the information.  
© The State of Queensland (2016)

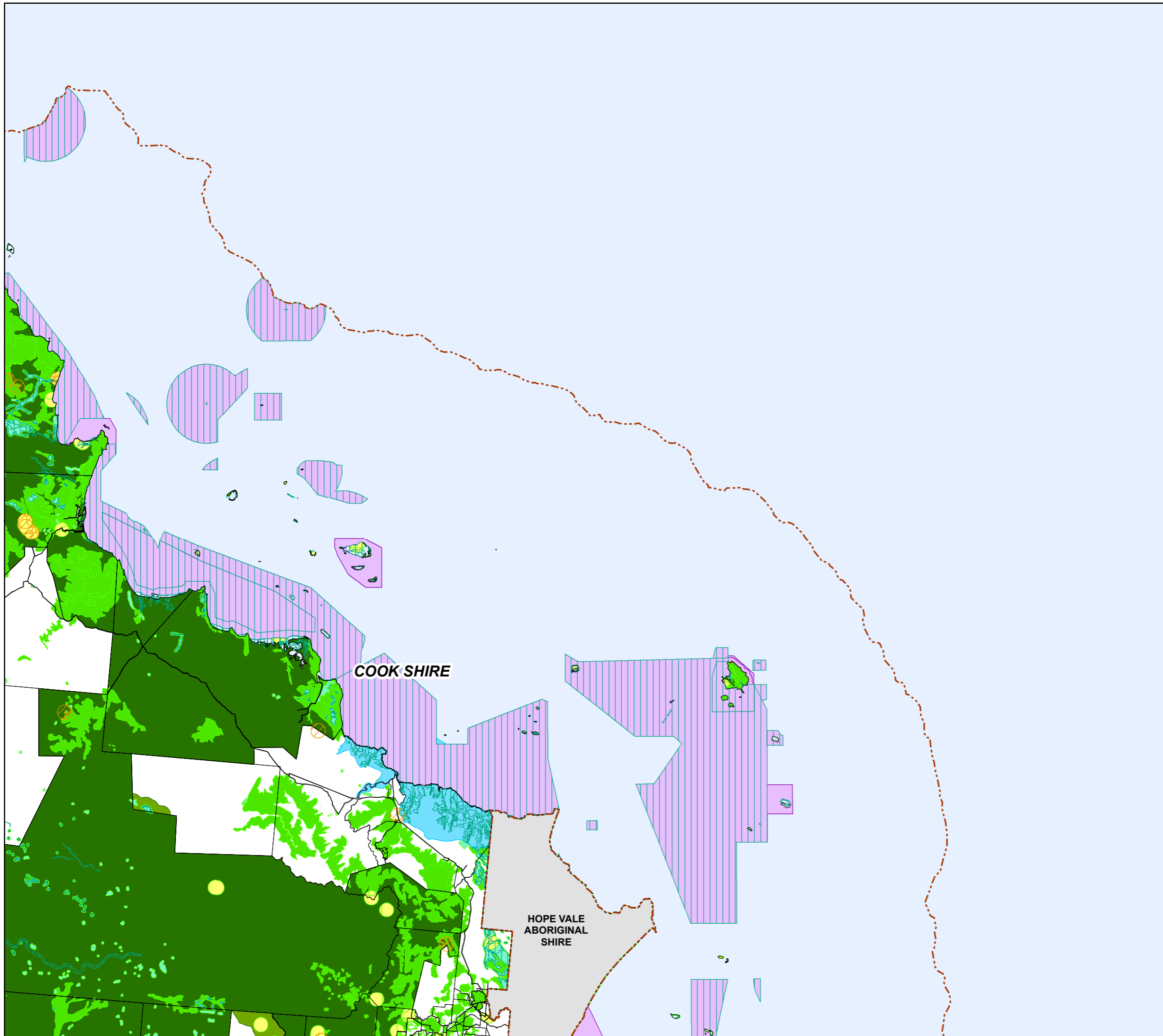
Geocentric Datum of Australia 1994 (GDA94) - Map Grid of Australia - Zone 55



**INDEX MAP**



**Overlay Map - OM1.8**





**Biodiversity Overlay**

**Rural Locality 9**

**Legend**

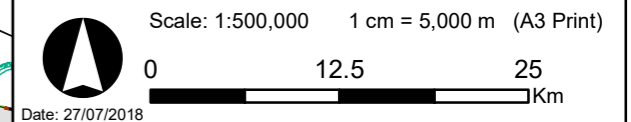
-  MSES - Protected areas (estates)
-  MSES - Protected areas (nature refuge)
-  MSES - Regulated vegetation (category B)
-  MSES - Regulated vegetation (essential habitat)
-  MSES - Regulated vegetation (wetland)
-  MSES - High ecological significance wetlands
-  MSES - Wildlife habitat
-  Cook Shire Boundary
-  Lot Boundaries
-  Adjoining Local Governments
-  Roads

*\* Does not include all types of Regulated Vegetation in accordance with the State Planning Policy. To determine the full extent of Regulated Vegetation protected under the Vegetation Management Act 1999, a site-specific property search of Queensland Government mapping is required. Matters of State Environmental Significance (MSES) as at 14/05/2018.*

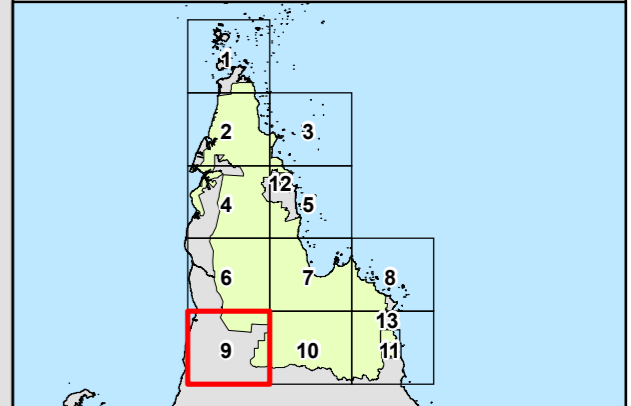
**Disclaimer**  
While every care is taken to ensure the accuracy of this map, Cook Shire Council makes no representations or warranties about its accuracy, reliability, completeness or suitability for any particular purpose and disclaims all responsibility and all liability (including without limitation, liability in negligence) for all expenses, losses, damage (including direct or consequential damage) and costs which might incur as a result of the data being inaccurate or incomplete in any way and for any reason.  
© Copyright Cook Shire Council

**Cadastral Disclaimer**  
Despite the State of Queensland's best efforts, the Queensland Government makes no representations or warranties in relation to the information, and, to the extent permitted by law, exclude or limit all warranties relating to correctness, accuracy, reliability, completeness, or currency and all liability for any direct, indirect or consequential costs, losses, damages and expenses incurred in any way (including but not limited to that arising from negligence) in connection with any use of or reliance on the information.  
© The State of Queensland (2016)

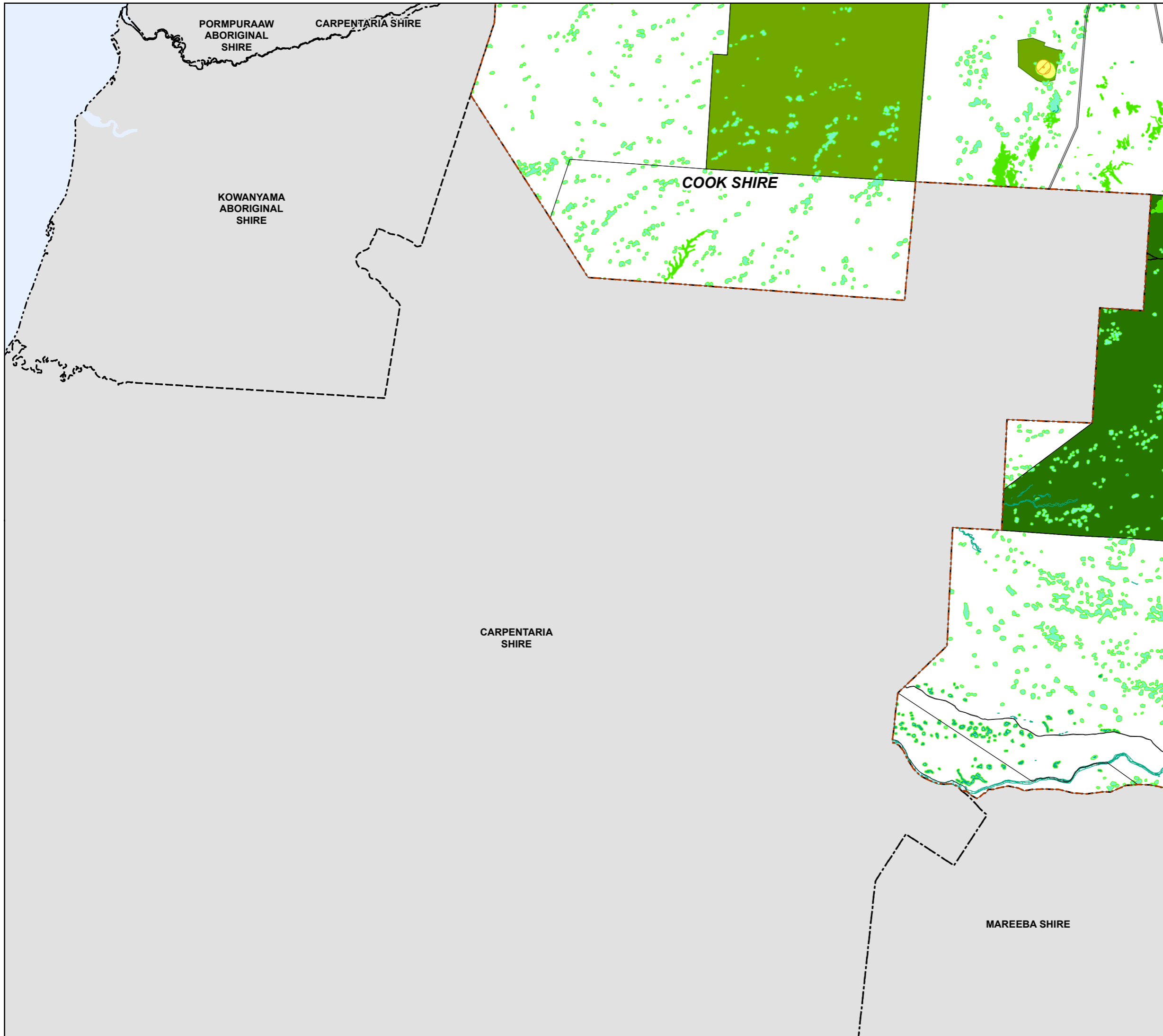
Geocentric Datum of Australia 1994 (GDA94) - Map Grid of Australia - Zone 54



**INDEX MAP**



**Overlay Map - OM1.9**





### Biodiversity Overlay

#### Rural Locality 10

#### Legend

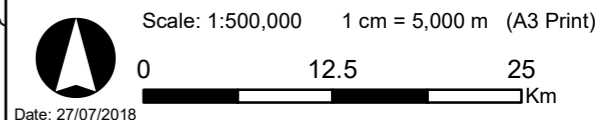
- MSES - Protected areas (estates)
- MSES - Protected areas (nature refuge)
- MSES - Regulated vegetation (category B)
- MSES - Regulated vegetation (category C)
- MSES - Regulated vegetation (category R)
- MSES - Regulated vegetation (essential habitat)
- MSES - Regulated vegetation (wetland)
- MSES - High ecological significance wetlands
- MSES - Wildlife habitat
- Cook Shire Boundary
- Lot Boundaries
- Adjoining Local Governments
- Roads

*\* Does not include all types of Regulated Vegetation in accordance with the State Planning Policy. To determine the full extent of Regulated Vegetation protected under the Vegetation Management Act 1999, a site-specific property search of Queensland Government mapping is required. Matters of State Environmental Significance (MSES) as at 14/05/2018.*

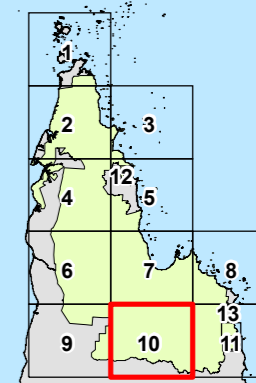
**Disclaimer**  
While every care is taken to ensure the accuracy of this map, Cook Shire Council makes no representations or warranties about its accuracy, reliability, completeness or suitability for any particular purpose and disclaims all responsibility and all liability (including without limitation, liability in negligence) for all expenses, losses, damage (including direct or consequential damage) and costs which might incur as a result of the data being inaccurate or incomplete in any way and for any reason.  
© Copyright Cook Shire Council

**Cadastral Disclaimer**  
Despite the State of Queensland's best efforts, the Queensland Government makes no representations or warranties in relation to the information, and, to the extent permitted by law, exclude or limit all warranties relating to correctness, accuracy, reliability, completeness, or currency and all liability for any direct, indirect or consequential costs, losses, damages and expenses incurred in any way (including but not limited to that arising from negligence) in connection with any use of or reliance on the information.  
© The State of Queensland (2016)

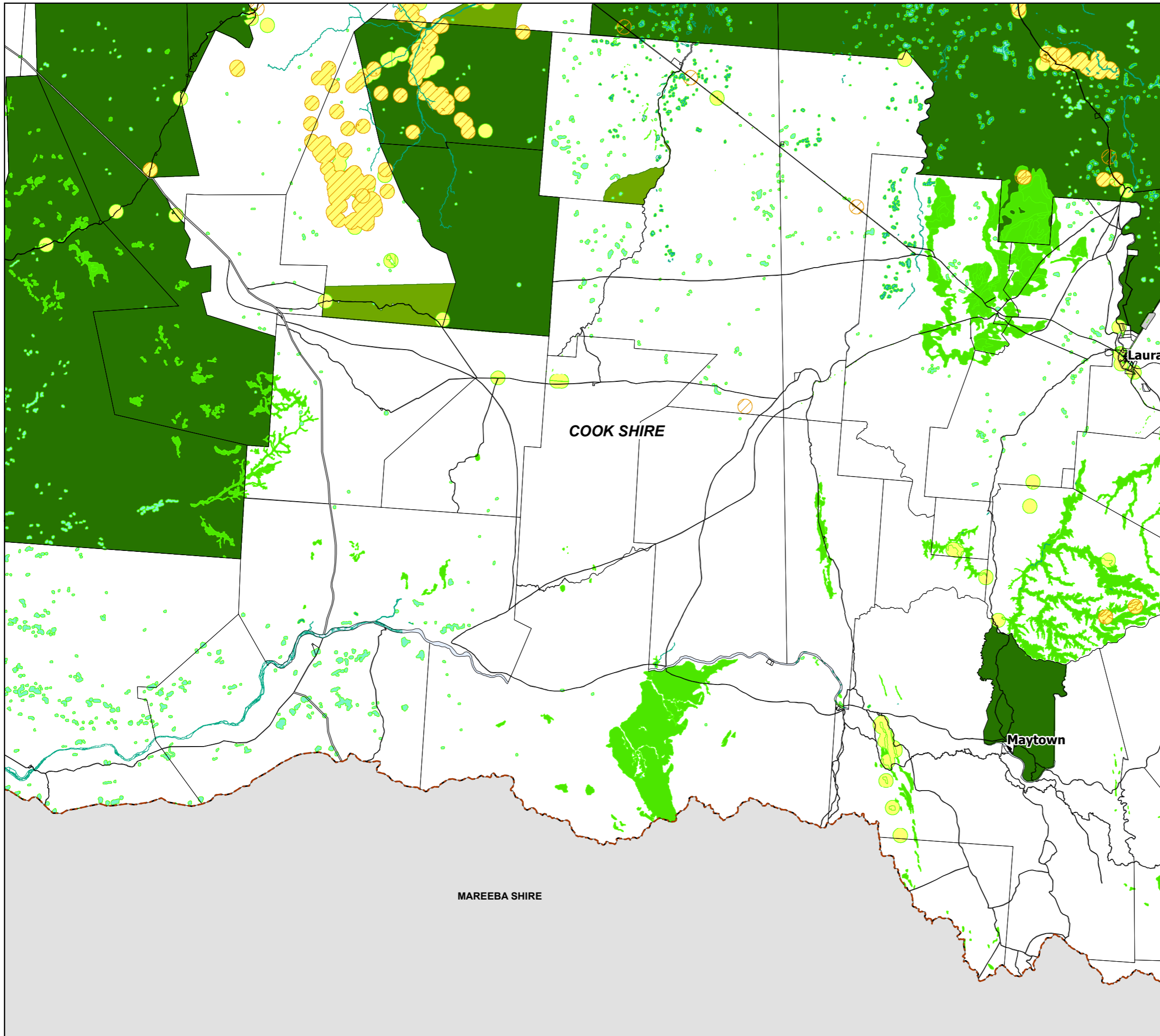
Geocentric Datum of Australia 1994 (GDA94) - Map Grid of Australia - Zone 54



#### INDEX MAP




















Overlay Map - OM1.10



**Biodiversity Overlay  
Rural Locality 11**

**Legend**

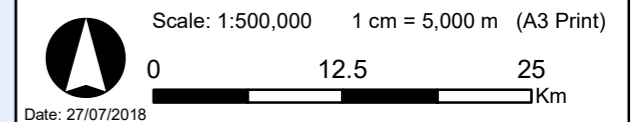
-  MSES - Protected areas (estates)
-  MSES - Protected areas (nature refuge)
-  MSES - Regulated vegetation (category B)
-  MSES - Regulated vegetation (category C)
-  MSES - Regulated vegetation (category R)
-  MSES - Regulated vegetation (essential habitat)
-  MSES - Regulated vegetation (wetland)
-  MSES - High ecological value waters (watercourse)
-  MSES - High ecological value waters (wetland)
-  MSES - High ecological significance wetlands
-  MSES - Wildlife habitat
-  MSES - Marine park
-  MSES - Declared fish habitat area
-  Cook Shire Boundary
-  Lot Boundaries
-  Adjoining Local Governments
-  Roads

*\* Does not include all types of Regulated Vegetation in accordance with the State Planning Policy. To determine the full extent of Regulated Vegetation protected under the Vegetation Management Act 1999, a site-specific property search of Queensland Government mapping is required. Matters of State Environmental Significance (MSES) as at 14/05/2018.*

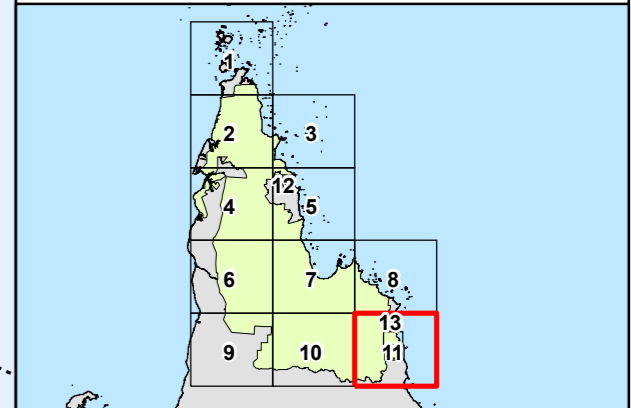
**Disclaimer**  
While every care is taken to ensure the accuracy of this map, Cook Shire Council makes no representations or warranties about its accuracy, reliability, completeness or suitability for any particular purpose and disclaims all responsibility and all liability (including without limitation, liability in negligence) for all expenses, losses, damage (including direct or consequential damage) and costs which might incur as a result of the data being inaccurate or incomplete in any way and for any reason.  
© Copyright Cook Shire Council

**Cadastral Disclaimer**  
Despite the State of Queensland's best efforts, the Queensland Government makes no representations or warranties in relation to the information, and, to the extent permitted by law, exclude or limit all warranties relating to correctness, accuracy, reliability, completeness, or currency and all liability for any direct, indirect or consequential costs, losses, damages and expenses incurred in any way (including but not limited to that arising from negligence) in connection with any use of or reliance on the information.  
© The State of Queensland (2016)

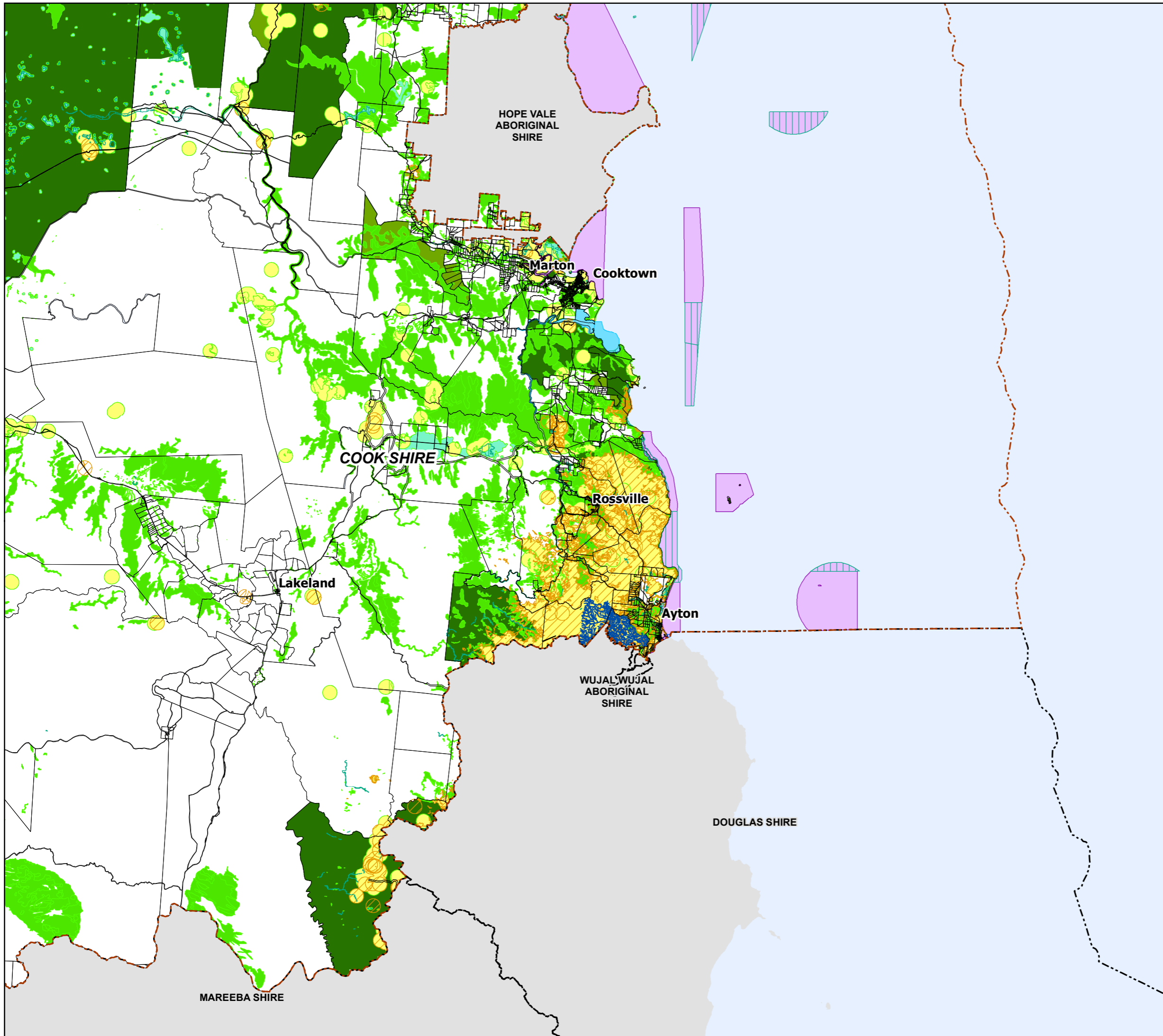
Geocentric Datum of Australia 1994 (GDA94) - Map Grid of Australia - Zone 55



**INDEX MAP**



















**Overlay Map - OM1.11**



**Biodiversity Overlay**

**Inset 1**

**Legend**

-  MSES - Protected areas (estates)
-  MSES - Protected areas (nature refuge)
-  MSES - Regulated vegetation (intersecting a watercourse)
-  MSES - Regulated vegetation (category B)
-  MSES - Regulated vegetation (category C)
-  MSES - Regulated vegetation (category R)
-  MSES - Regulated vegetation (essential habitat)
-  MSES - Regulated vegetation (wetland)
-  MSES - High ecological significance wetlands
-  MSES - Wildlife habitat
-  MSES - Strategic environmental areas (designated precinct)
-  MSES - Marine park
-  Cook Shire Boundary
-  Lot Boundaries
-  Adjoining Local Governments
-  Roads


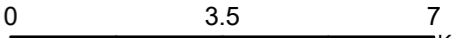
*\* Does not include all types of Regulated Vegetation in accordance with the State Planning Policy. To determine the full extent of Regulated Vegetation protected under the Vegetation Management Act 1999, a site-specific property search of Queensland Government mapping is required. Matters of State Environmental Significance (MSES) as at 14/05/2018.*

**Disclaimer**  
While every care is taken to ensure the accuracy of this map, Cook Shire Council makes no representations or warranties about its accuracy, reliability, completeness or suitability for any particular purpose and disclaims all responsibility and all liability (including without limitation, liability in negligence) for all expenses, losses, damage (including direct or consequential damage) and costs which might incur as a result of the data being inaccurate or incomplete in any way and for any reason.  
© Copyright Cook Shire Council

**Cadastral Disclaimer**  
Despite the State of Queensland's best efforts, the Queensland Government makes no representations or warranties in relation to the information, and, to the extent permitted by law, exclude or limit all warranties relating to correctness, accuracy, reliability, completeness, or currency and all liability for any direct, indirect or consequential costs, losses, damages and expenses incurred in any way (including but not limited to that arising from negligence) in connection with any use of or reliance on the information.  
© The State of Queensland (2016)

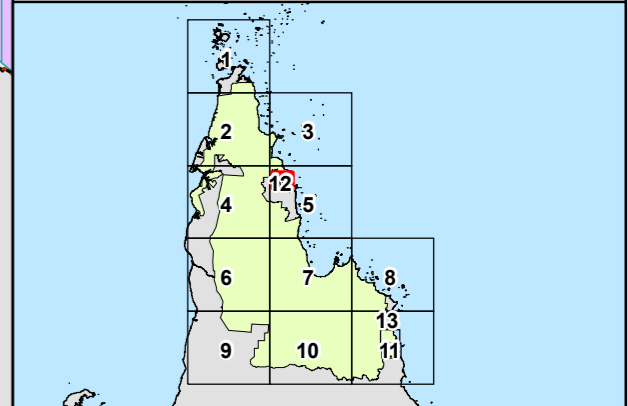
Geocentric Datum of Australia 1994 (GDA94) - Map Grid of Australia - Zone 54

Scale: 1:125,000    1 cm = 1,250 m (A3 Print)

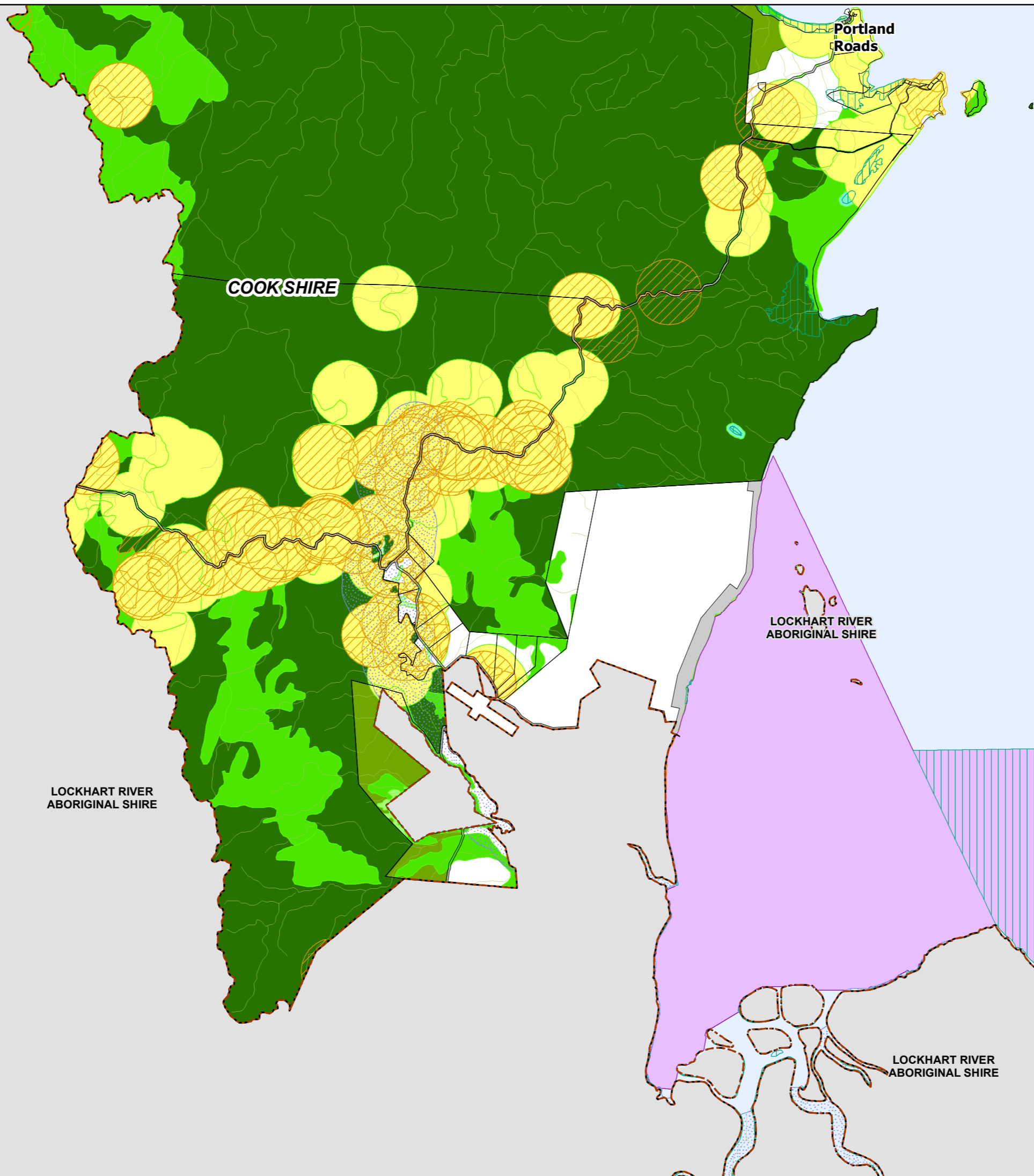



Date: 27/07/2018

**INDEX MAP**



















**Overlay Map - OM1.12**



**Biodiversity Overlay**

**Inset 2**

**Legend**

-  MSES - Protected areas (estates)
-  MSES - Protected areas (nature refuge)
-  MSES - Regulated vegetation (intersecting a watercourse)
-  MSES - Regulated vegetation (category B)
-  MSES - Regulated vegetation (category C)
-  MSES - Regulated vegetation (category R)
-  MSES - Regulated vegetation (essential habitat)
-  MSES - Regulated vegetation (wetland)
-  MSES - High ecological significance wetlands
-  MSES - Wildlife habitat
-  MSES - Marine park
-  MSES - Declared fish habitat area
-  Cook Shire Boundary
-  Lot Boundaries
-  Adjoining Local Governments
-  Roads


*\* Does not include all types of Regulated Vegetation in accordance with the State Planning Policy. To determine the full extent of Regulated Vegetation protected under the Vegetation Management Act 1999, a site-specific property search of Queensland Government mapping is required. Matters of State Environmental Significance (MSES) as at 14/05/2018.*

**Disclaimer**  
While every care is taken to ensure the accuracy of this map, Cook Shire Council makes no representations or warranties about its accuracy, reliability, completeness or suitability for any particular purpose and disclaims all responsibility and all liability (including without limitation, liability in negligence) for all expenses, losses, damage (including direct or consequential damage) and costs which might incur as a result of the data being inaccurate or incomplete in any way and for any reason.  
© Copyright Cook Shire Council

**Cadastral Disclaimer**  
Despite the State of Queensland's best efforts, the Queensland Government makes no representations or warranties in relation to the information, and, to the extent permitted by law, exclude or limit all warranties relating to correctness, accuracy, reliability, completeness, or currency and all liability for any direct, indirect or consequential costs, losses, damages and expenses incurred in any way (including but not limited to that arising from negligence) in connection with any use of or reliance on the information.  
© The State of Queensland (2016)

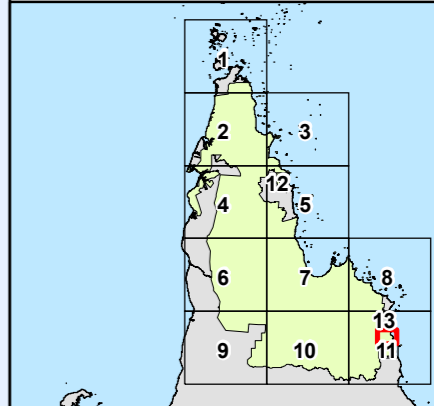
Geocentric Datum of Australia 1994 (GDA94) - Map Grid of Australia - Zone 55

Scale: 1:125,000    1 cm = 1,250 m (A3 Print)



Date: 27/07/2018

**INDEX MAP**



**Overlay Map - OM1.13**

